













MAP OF THE PARKS

-  Unpaved road
-  Hiking trail
-  John Muir and Pacific Crest trails
-  Wilderness ranger station (open summer only)
-  Fire lookout
-  Gate for winter road closure
-  Campground
-  Picnic area
-  Lodging
-  Pack station (horses for hire)
-  Gas station (in National Forest only)
-  Public telephone

